

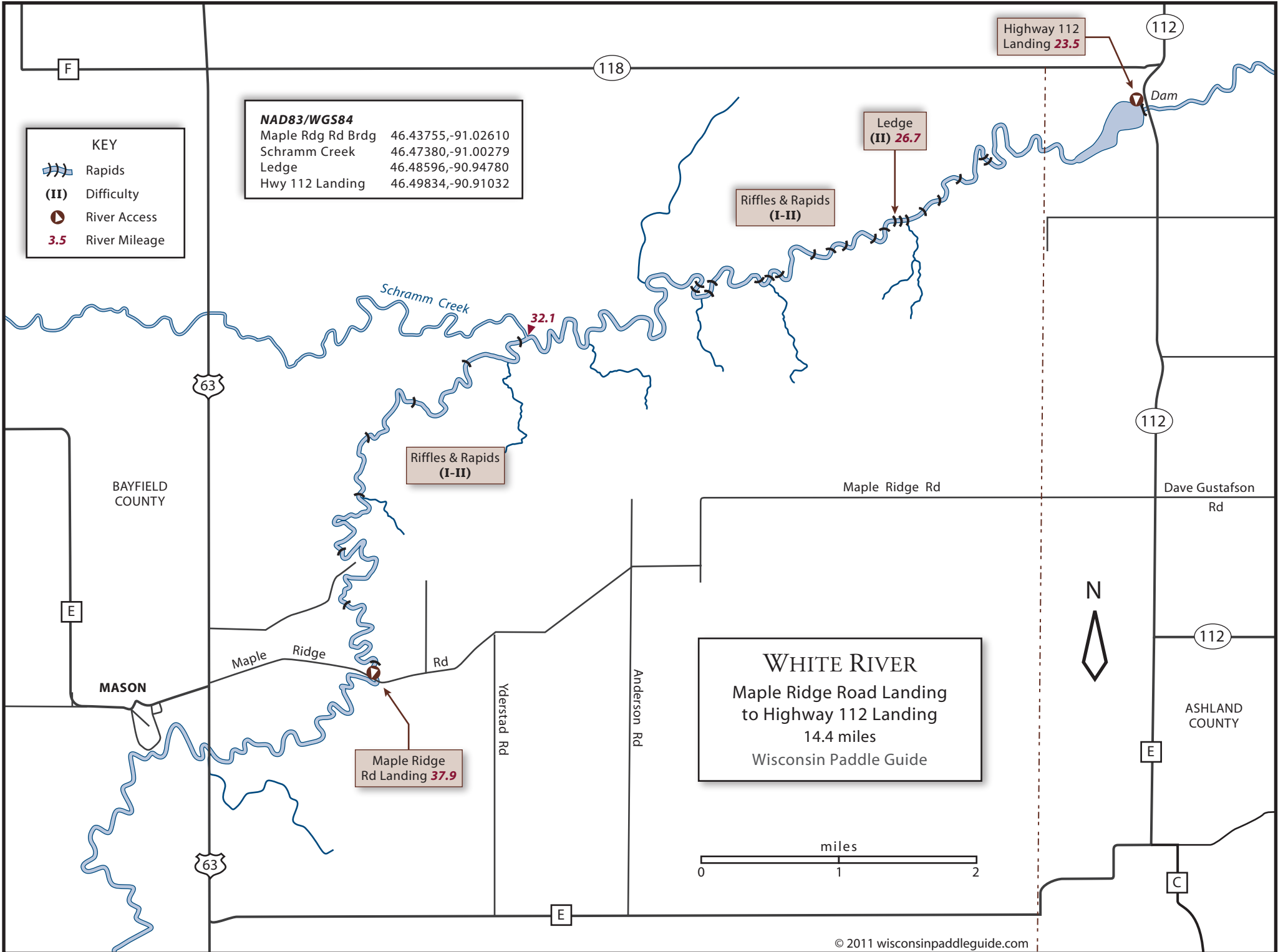


**KEY**

-  Rapids
- (II)** Difficulty
-  River Access
- 3.5** River Mileage

**NAD83/WGS84**

Maple Rdg Rd Brdg	46.43755,-91.02610
Schramm Creek	46.47380,-91.00279
Ledge	46.48596,-90.94780
Hwy 112 Landing	46.49834,-90.91032



**WHITE RIVER**  
 Maple Ridge Road Landing  
 to Highway 112 Landing  
 14.4 miles  
 Wisconsin Paddle Guide

