




RED RIVER

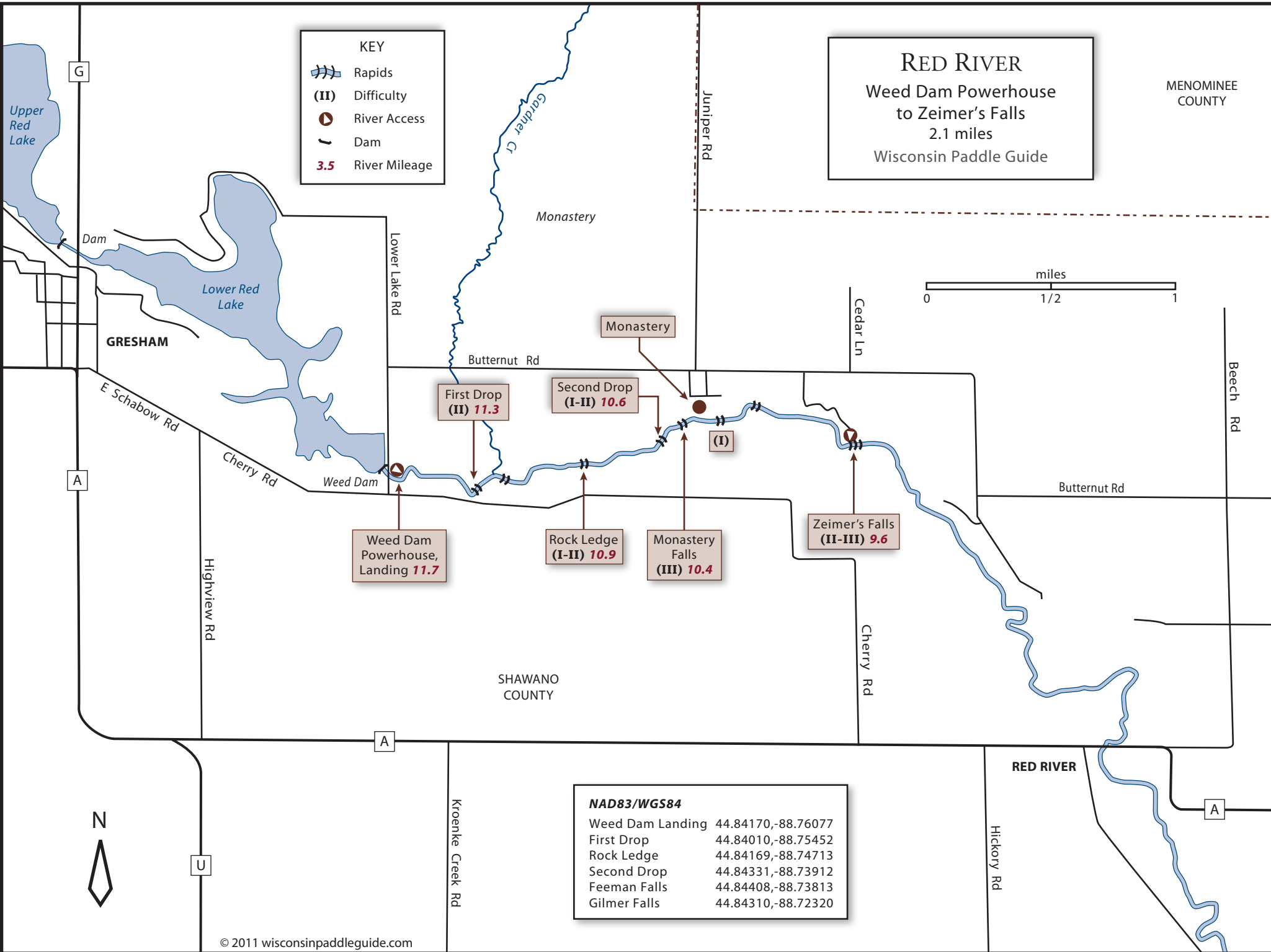
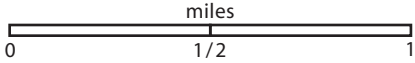
Weed Dam Powerhouse to Zeimer's Falls

2.1 miles
Wisconsin Paddle Guide

MENOMINEE COUNTY

KEY

-  Rapids
- (II)** Difficulty
-  River Access
-  Dam
- 3.5** River Mileage



NAD83/WGS84

Weed Dam Landing	44.84170,-88.76077
First Drop	44.84010,-88.75452
Rock Ledge	44.84169,-88.74713
Second Drop	44.84331,-88.73912
Feeman Falls	44.84408,-88.73813
Gilmer Falls	44.84310,-88.72320

