



Lake Superior

MONTREAL RIVER CANYON

Saxon Falls Powerhouse to Highway 122 Landing
3.2 miles
Wisconsin Paddle Guide

KEY

-  Rapids
- (II)** Difficulty
-  River Access
- 3.5** River Mileage

Superior Falls

Dam

122

Highway 122 Landing 0.7

Rapids & Boulder Gardens (II-III)

Powerhouse 3.9

Saxon Falls

GOGEBIC COUNTY, MICHIGAN

Saxon Falls Flowage

Montreal River Canyon

Continuous Drops & Rapids (II-IV)

Dam

IRON COUNTY, WISCONSIN

Berg Rd

Niemi Rd

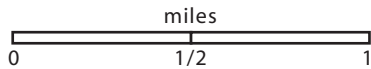
B

Wall St



122

B



Sands Rd

NAD83/WGS84

Saxon Powerhouse	46.53658,-90.37957
Islands, River Fork	46.55363,-90.40758
Highway 122 Lndg	46.55675,-90.41437

