

Lake Superior

MONTREAL RIVER MONTREAL RIVER CANYON (MO1)

Saxon Falls Powerhouse to
Highway 122 Bridge

3.2 miles

wisconsintrailguide.com

Superior Falls
▽

Dam

Highway 122
Access 0.7

Montreal River Canyon
Continuous Drops
and Rapids (II-IV)

Powerhouse 3.9

Saxon Falls
▽

GOGEBIC COUNTY,
MICHIGAN

Saxon Falls
Flowage

Dam

Berg Rd

IRON COUNTY,
WISCONSIN

Niemi Rd

Wall St



122

N

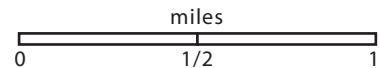


B

Legend

-  Rapids
- (II)** Difficulty
-  River Access
- 3.5** River Mileage

Sands Rd



2